







# General Plan 2021

1" = 3,315 Ft

## Legend

-  Agricultural
-  Business Park
-  Commercial
-  Floodplain (FLOODWAY)
-  Industrial
-  Estate Density Residential
-  Low Density Residential
-  Medium Density Residential
-  High Density Residential
-  Urban Density Residential
-  Mixed Use
-  Public Facilities
-  Spanish Fork Boundary



Print Date: 11/4/2021

Spanish Fork City GIS  
40 South Main St  
Spanish Fork, UT 84660  
GIS Phone Numbers:  
(801) 804-4571 (Adminstrator)  
(801) 804-4570 (Intern)  
(801) 804-4572 (Intern)

Disclaimer: Spanish Fork City makes no warranty with respect to the accuracy, completeness, or usefulness of these maps. Spanish Fork City assumes no liability for direct, indirect, special, or consequential damages resulting from the use or misuse of these maps or any of the information contained herein. Portions may be copied for incidental uses, but may not be resold.

